

The Great Grid Upgrade

North Humber to High Marnham

North Humber to High Marnham

Volume 3

Scoping Report Figures, Chapter 10

Document Reference: CGNC-NG-CNS-REP-0003

August 2023

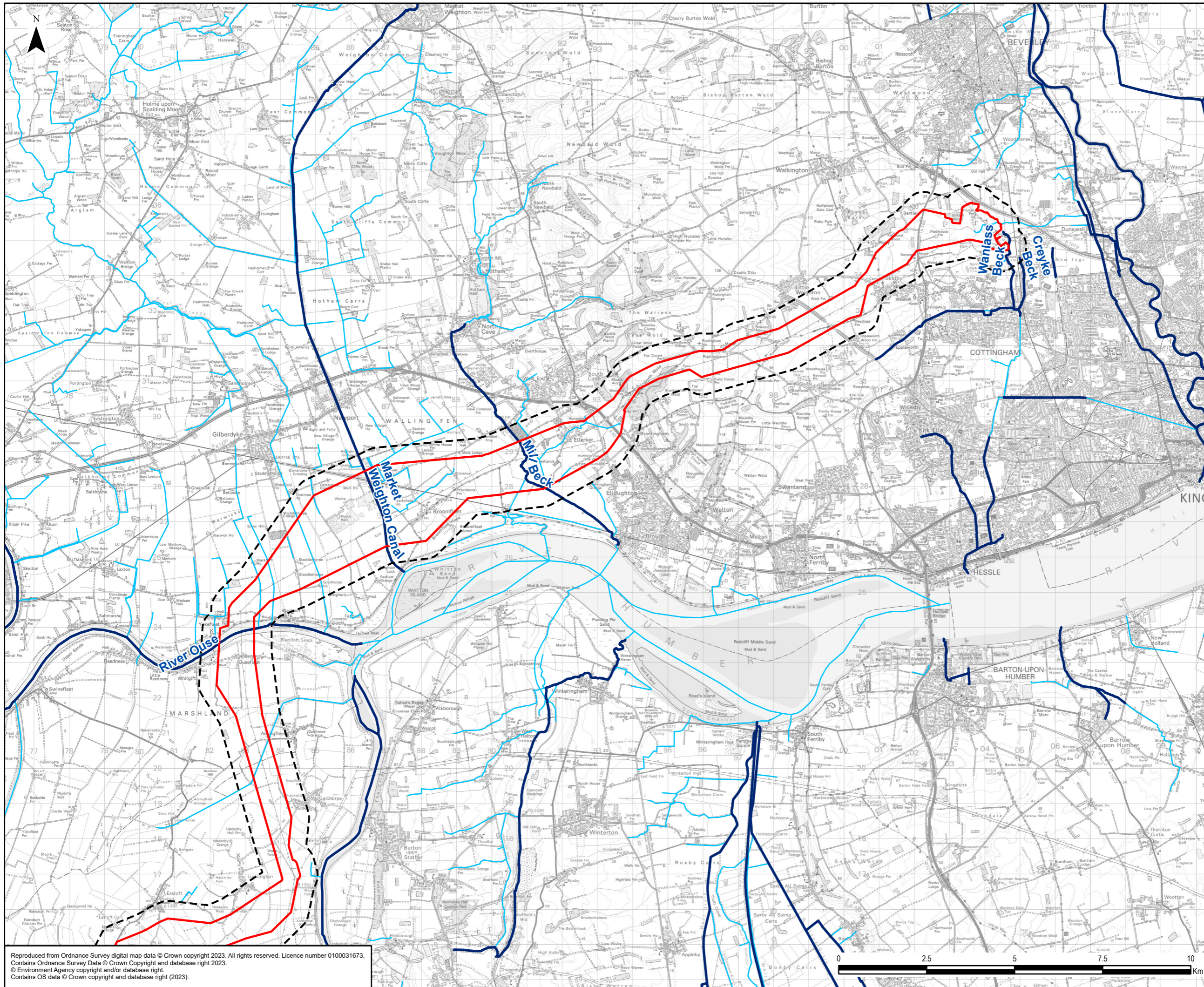


nationalgrid

Contents

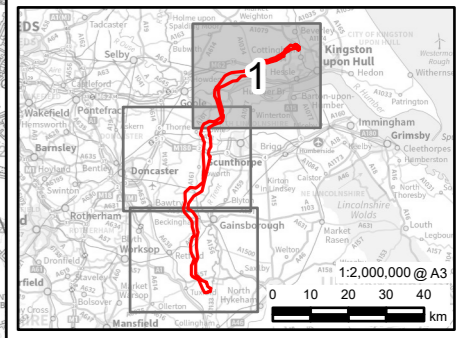
Figure 10-1. Water Environment Receptors and Study Area

Figure 10-2. Floodplains and Flood Defences



Legend

- Scoping Boundary
- Study Area
- Main River
- Ordinary Watercourse



0	01/08/2023	SCOPING REPORT	JH	DF	CB
Rev	Date	Description	GIS	Chk	App

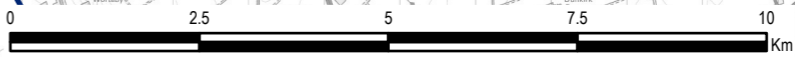
nationalgrid

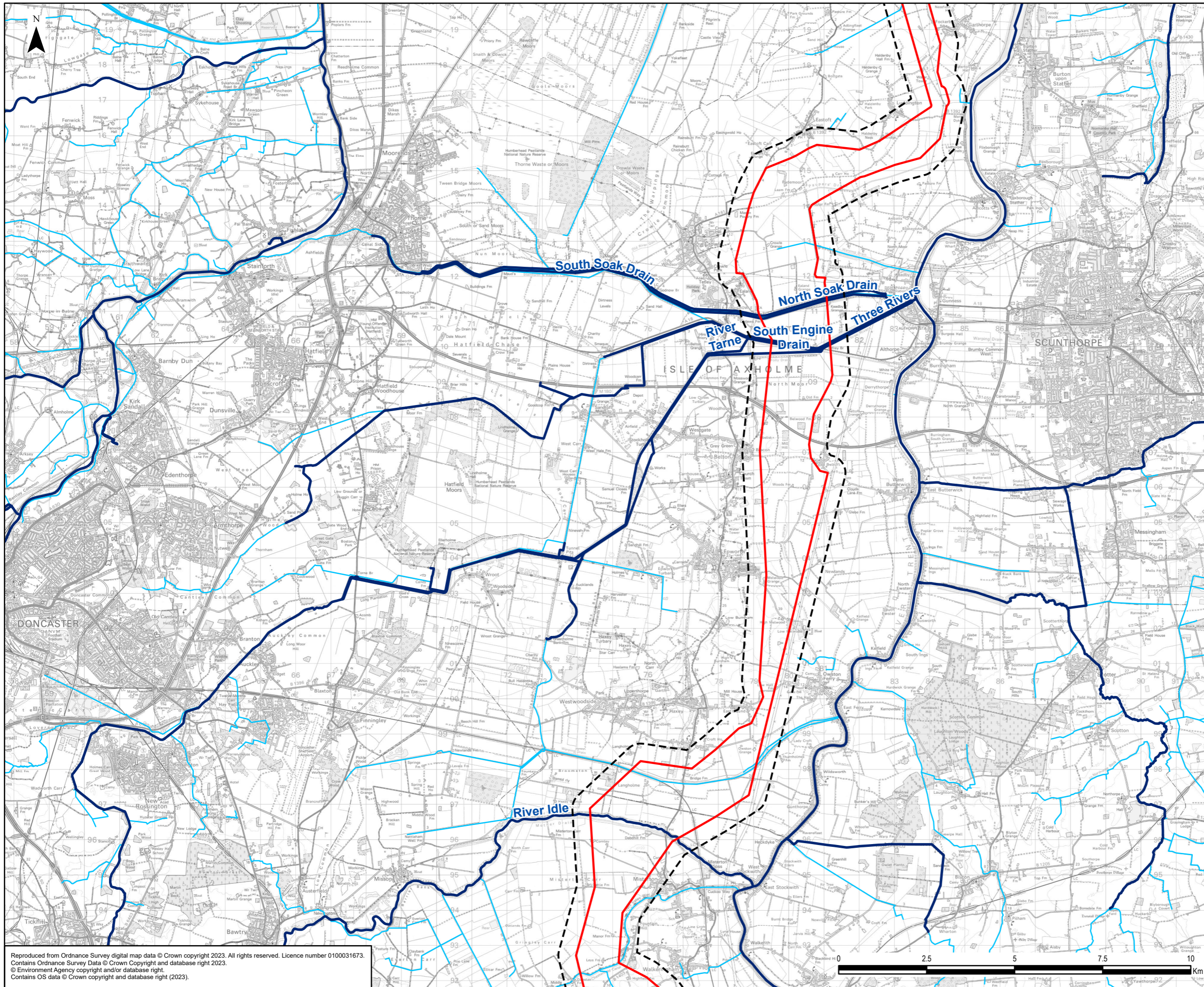
Scheme: NORTH HUMBER TO HIGH MARNHAM

Document Title: WATER ENVIRONMENT RECEPTORS & STUDY AREA

Creator: JH	Date: 01/08/2023	Checker: DF	Date: 01/08/2023	Approver: CB	Date: 01/08/2023
Document Ref: 10.1	Scale: 1:100,000	Format: A3	Sheets: 1 OF 3	Rev: 0	

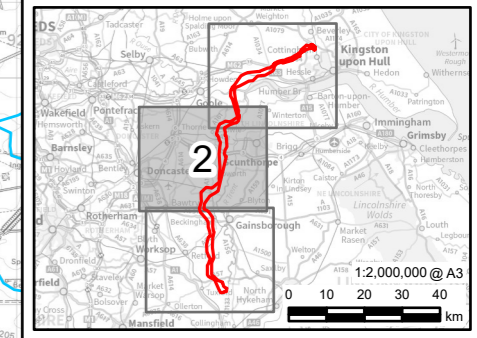
Reproduced from Ordnance Survey digital map data © Crown copyright 2023. All rights reserved. Licence number 0100031673. Contains Ordnance Survey Data © Crown Copyright and database right 2023. © Environment Agency copyright and/or database right. Contains OS data © Crown copyright and database right (2023).





Legend

- Scoping Boundary
- Study Area
- Main River
- Ordinary Watercourse



0	01/08/2023	SCOPING REPORT	JH	DF	CB
Rev	Date	Description	GIS	Chk	App

nationalgrid

Scheme: NORTH HUMBER TO HIGH MARNHAM

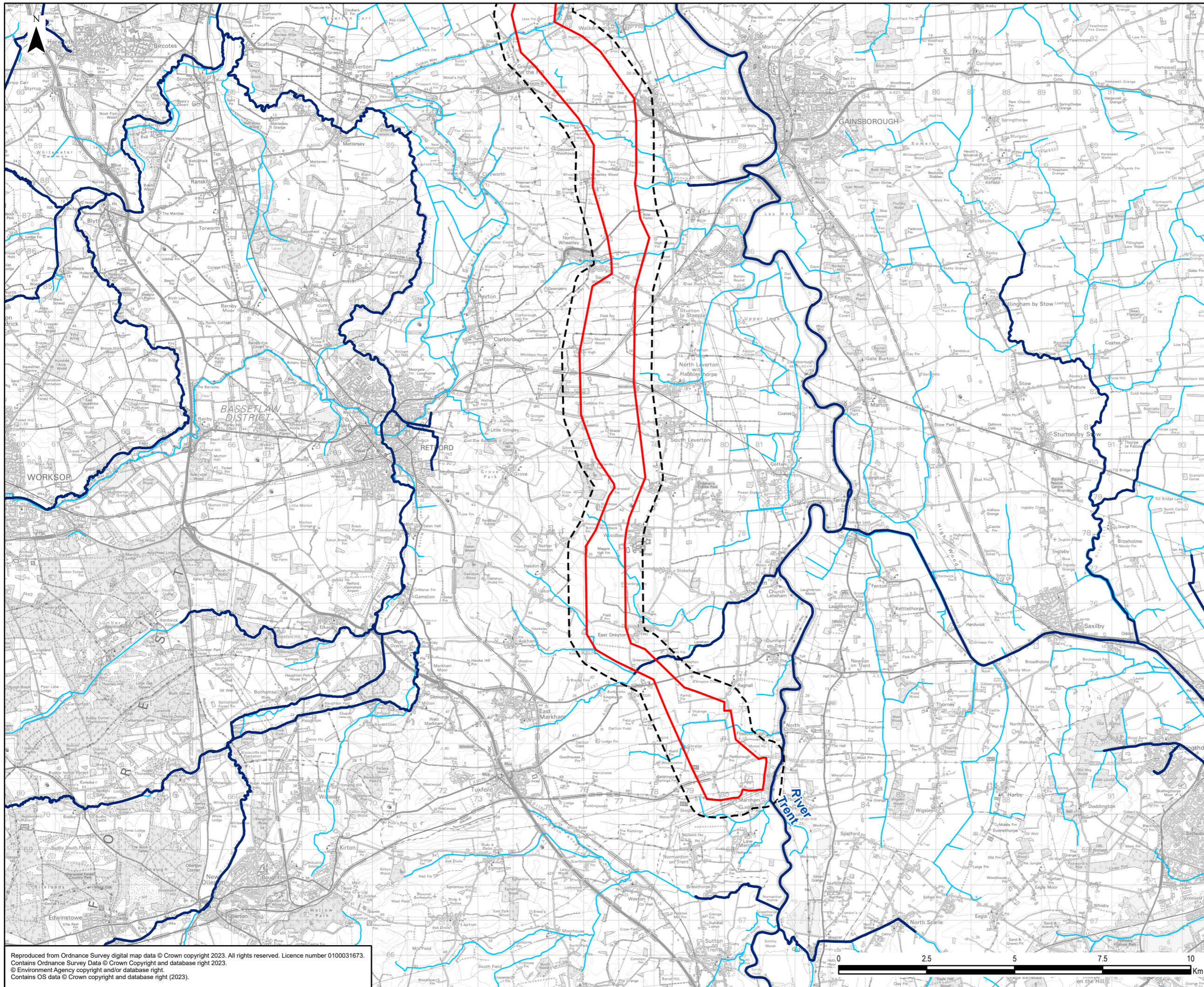
Document Title: WATER ENVIRONMENT RECEPTORS & STUDY AREA

Creator: JH	Date: 01/08/2023	Checker: DF	Date: 01/08/2023	Approver: CB	Date: 01/08/2023
-------------	------------------	-------------	------------------	--------------	------------------

Document Ref: 10.1	Scale: 1:100,000	Format: A3	Sheets: 2 OF 3	Rev: 0
--------------------	------------------	------------	----------------	--------

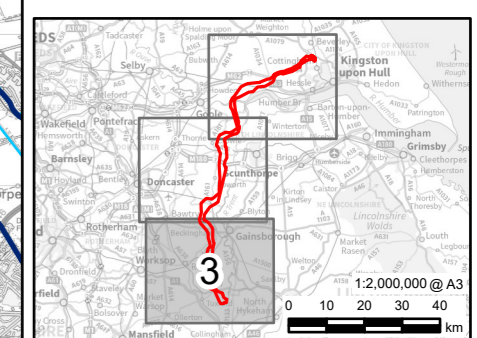
Reproduced from Ordnance Survey digital map data © Crown copyright 2023. All rights reserved. Licence number 0100031673. Contains Ordnance Survey Data © Crown Copyright and database right 2023. © Environment Agency copyright and/or database right. Contains OS data © Crown copyright and database right (2023).





Legend

- Scoping Boundary
- Study Area
- Main River
- Ordinary Watercourse



0	01/08/2023	SCOPING REPORT	JH	DF	CB
Rev	Date	Description	GIS	Chk	App

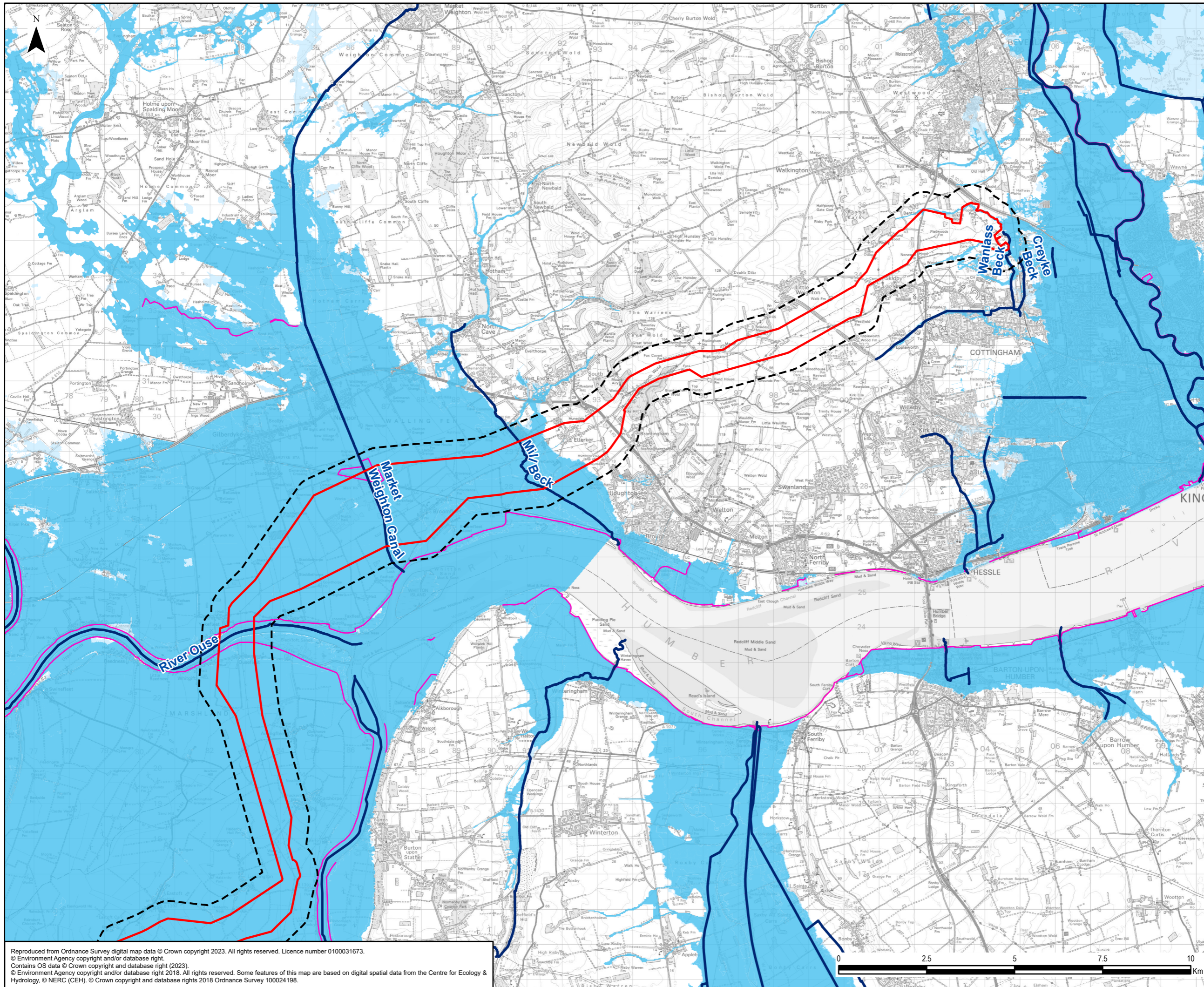
nationalgrid

Scheme: NORTH HUMBER TO HIGH MARNHAM

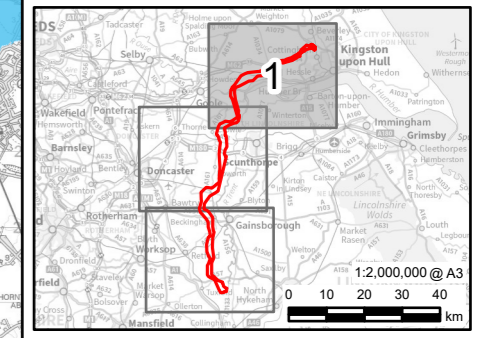
Document Title: WATER ENVIRONMENT RECEPTORS & STUDY AREA

Creator:	Date:	Checker:	Date:	Approver:	Date:
JH	01/08/2023	DF	01/08/2023	CB	01/08/2023
Document Ref:	Scale:	Format:	Sheets:	Rev:	
10.1	1:100,000	A3	3 OF 3	0	

Reproduced from Ordnance Survey digital map data © Crown copyright 2023. All rights reserved. Licence number 0100031673. Contains Ordnance Survey Data © Crown Copyright and database right 2023. © Environment Agency copyright and/or database right. Contains OS data © Crown copyright and database right (2023).



- Legend**
- Scoping Boundary
 - Study Area
 - Main River
 - Spatial Flood Defences
 - Flood Zone 3
 - Flood Zone 2



0	01/08/2023	SCOPING REPORT	JH	DF	CB
Rev	Date	Description	GIS	Chk	App

nationalgrid

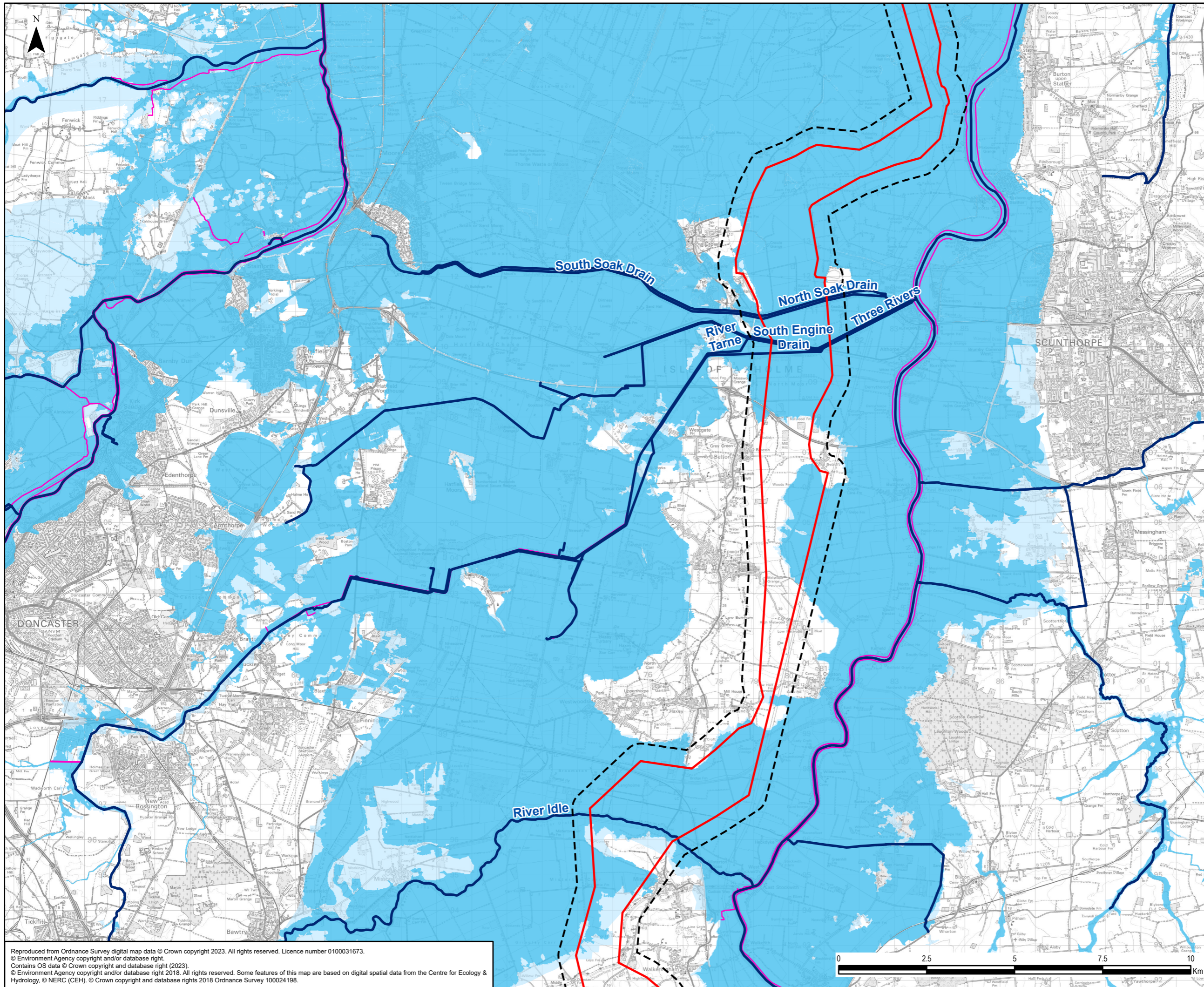
Scheme: NORTH HUMBER TO HIGH MARNHAM

Document Title: FLOODPLAINS AND FLOOD DEFENCES

Creator:	Date:	Checker:	Date:	Approver:	Date:
JH	01/08/2023	DF	01/08/2023	CB	01/08/2023

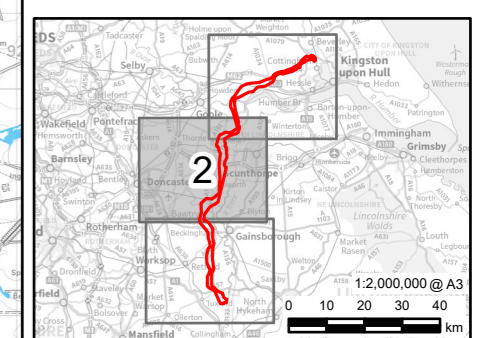
Document Ref:	Scale:	Format:	Sheets:	Rev:
10.2	1:100,000	A3	1 OF 3	0

Reproduced from Ordnance Survey digital map data © Crown copyright 2023. All rights reserved. Licence number 0100031673.
 © Environment Agency copyright and/or database right.
 Contains OS data © Crown copyright and database right (2023).
 © Environment Agency copyright and/or database right 2018. All rights reserved. Some features of this map are based on digital spatial data from the Centre for Ecology & Hydrology, © NERC (CEH), © Crown copyright and database rights 2018 Ordnance Survey 100024198.



Legend

- Scoping Boundary
- Study Area
- Main River
- Spatial Flood Defences
- Flood Zone 3
- Flood Zone 2



0	01/08/2023	SCOPING REPORT	JH	DF	CB
Rev	Date	Description	GIS	Chk	App

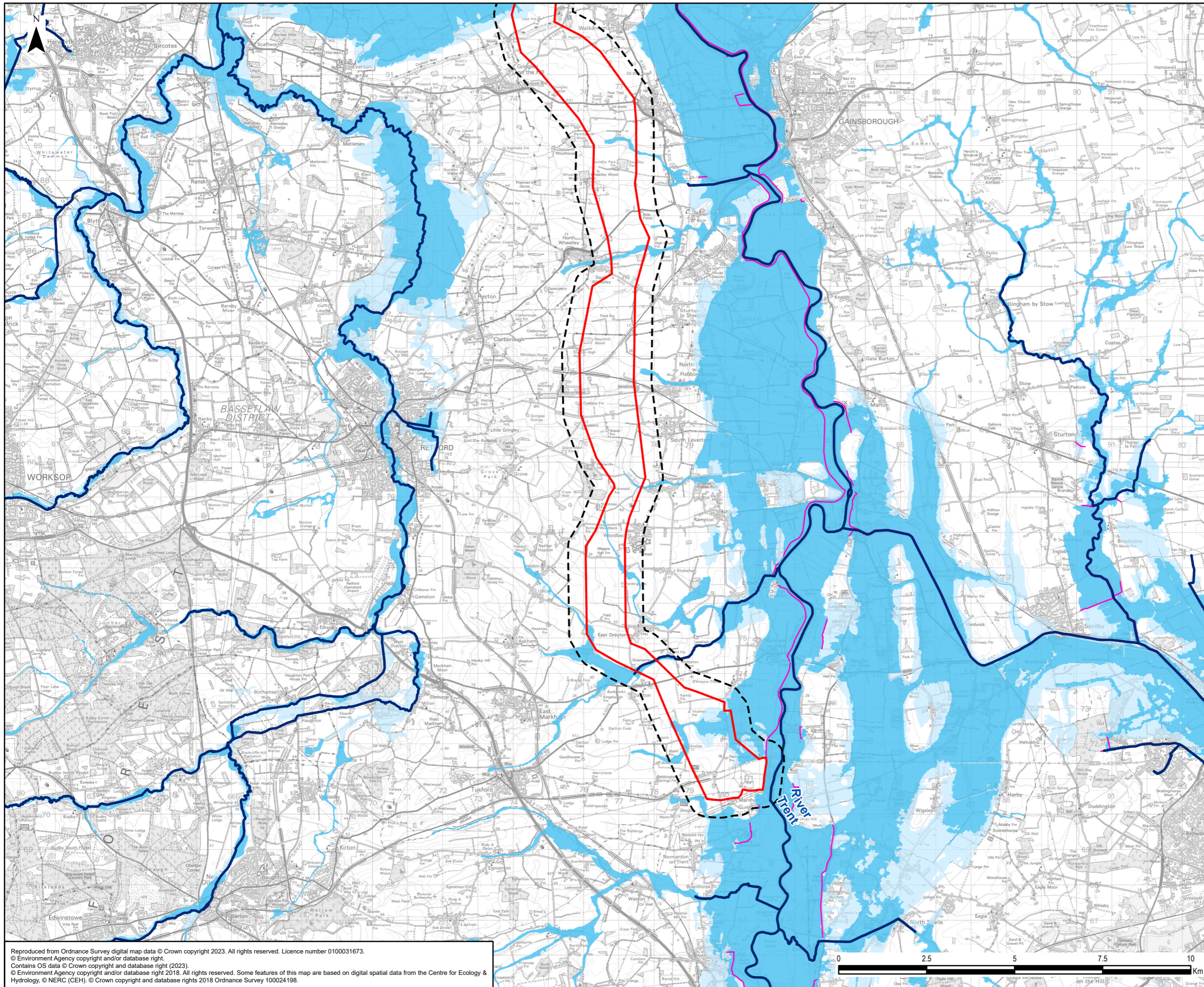
nationalgrid

Scheme: NORTH HUMBER TO HIGH MARNHAM

Document Title: FLOODPLAINS AND FLOOD DEFENCES

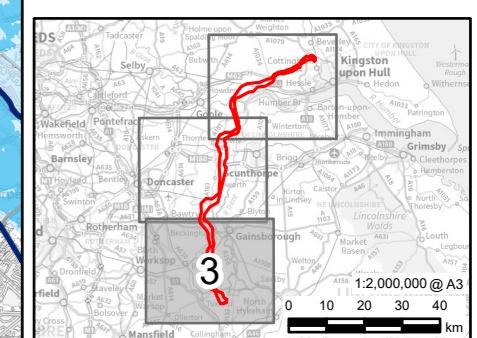
Creator:	JH	Date:	01/08/2023	Checker:	DF	Date:	01/08/2023	Approver:	CB	Date:	01/08/2023
Document Ref:	10.2	Scale:	1:100,000	Format:	A3	Sheets:	2 OF 3	Rev:	0		

Reproduced from Ordnance Survey digital map data © Crown copyright 2023. All rights reserved. Licence number 0100031673.
 © Environment Agency copyright and/or database right.
 Contains OS data © Crown copyright and database right (2023).
 © Environment Agency copyright and/or database right 2018. All rights reserved. Some features of this map are based on digital spatial data from the Centre for Ecology & Hydrology, © NERC (CEH), © Crown copyright and database rights 2018 Ordnance Survey 100024198.



Legend

- Scoping Boundary
- Study Area
- Main River
- Spatial Flood Defences
- Flood Zone 3
- Flood Zone 2



0	01/08/2023	SCOPING REPORT	JH	DF	CB
Rev	Date	Description	GIS	Chk	App

nationalgrid

Scheme: NORTH HUMBER TO HIGH MARNHAM

Document Title: FLOODPLAINS AND FLOOD DEFENCES

Creator: JH	Date: 01/08/2023	Checker: DF	Date: 01/08/2023	Approver: CB	Date: 01/08/2023
Document Ref: 10.2	Scale: 1:100,000	Format: A3	Sheets: 3 OF 3	Rev: 0	

Reproduced from Ordnance Survey digital map data © Crown copyright 2023. All rights reserved. Licence number 0100031673.
 © Environment Agency copyright and/or database right.
 Contains OS data © Crown copyright and database right (2023).
 © Environment Agency copyright and/or database right 2018. All rights reserved. Some features of this map are based on digital spatial data from the Centre for Ecology & Hydrology, © NERC (CEH), © Crown copyright and database rights 2018 Ordnance Survey 100024198.